



Afrit Ge

© 2007 Europa Technologies
Image © 2007 Aerodata International Surveys

© 2007 Google™



© 2007 Europa Technologies
Image © 2007 Aerodata International Surveys

© 2007 Google™

Aanwijzer 52°24'02.70" N 4°51'00.59" O verh 1 voet

Streaming ||||| 100%

Ooghoogte 191 voet




© 2007 Europa Technologies
Image © 2007 Aerodata International Surveys


© 2007 Google™

Aanwijzer 52°24'02.54" N 4°50'59.45" O verh 1 voet

Streaming ||||| 100%

Ooghoogte 191 voet



 Linksaf (M3) krpnt

© 2007 Europa Technologies
Image © 2007 Aerodata International Surveys

© 2007 Google™



© 2007 Europa Technologies
Image © 2007 Aerodata International Surveys

© 2007 Google™



Arit Geuzenve...

© 2007 Europa Technologies
Image © 2007 Aerodata International Surveys

Google™

Aanwijzer 52°22'20.57" N 4°50'32.13" O verh 9 voet

Streaming ||||| 100%

Ooghoogte 351 voet



© 2007 Europa Technologies
Image © 2007 Aerodata International Surveys

©2007 Google™

Aanwijzer 52°23'03.85" N 4°50'39.06" O verh 9 voet

Streaming ||||| 100%

Ooghoogte 237 voet




Electriciteitscentrale Westpoort



© 2007 Europa Technologies
Image © 2007 Aerodata International Surveys


© 2007 Google™



Rotonde (tram) 3 rijstroken 

© 2007 Europa Technologies
Image © 2007 Aerodata International Surveys

© 2007 Google



© 2007 Europa Technologies
Image © 2007 Aerodata International Surveys

© 2007 Google

Aanwijzer 52°22'59.76" N 4°42'27.59" O verh 0 voet

Streaming ||||| 100%

Ooghoogte 926 voet



Weefvak Afrit Haarlem



© 2007 Europa Technologies
Image © 2007 Aerodata International Surveys

© 2007 Google™